

# Hydrology Map of Colman Township Moody County, SD

2009

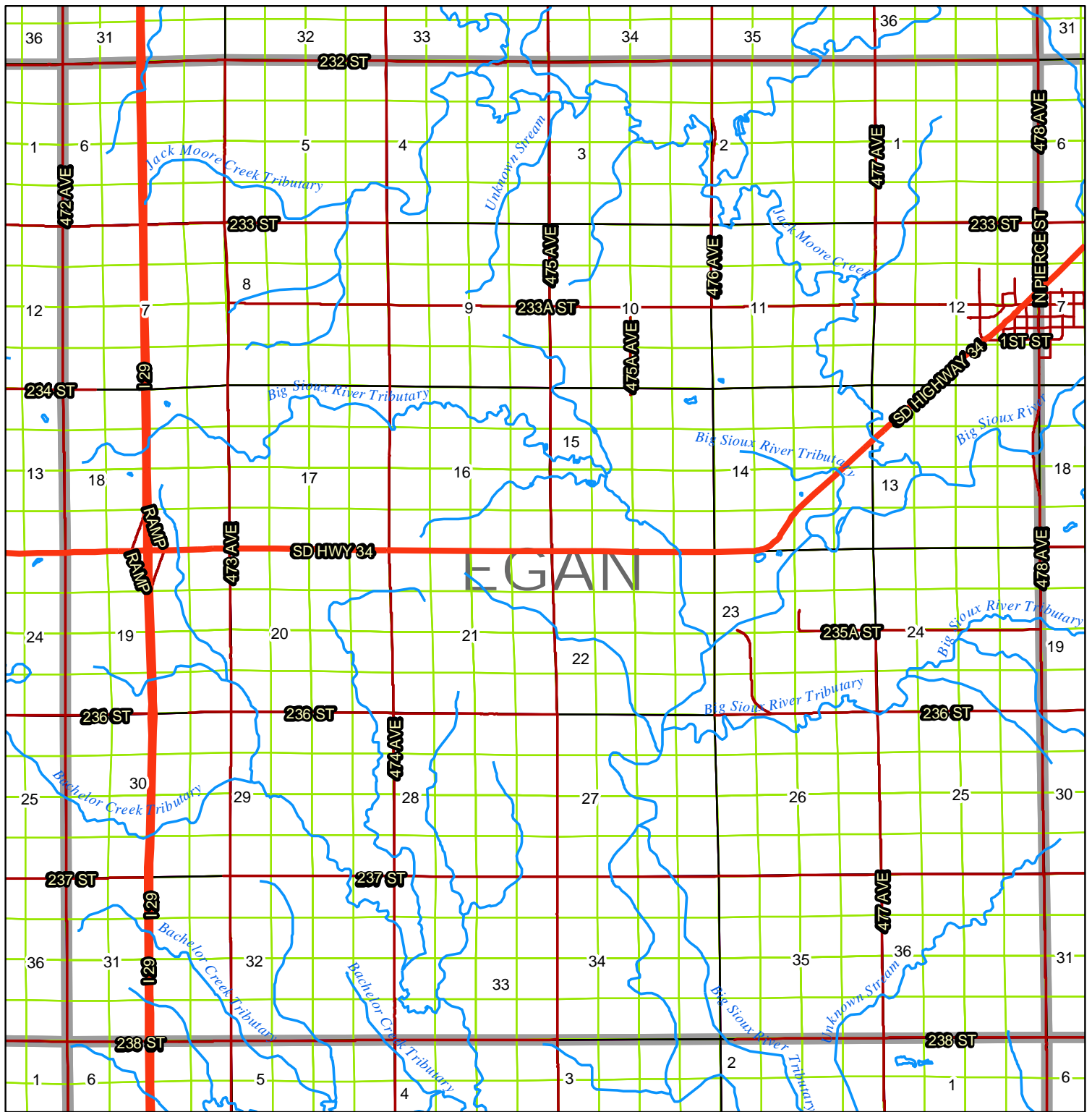
0 0.25 0.5 0.75 1  
Miles

## Legend

- FEMA Hydrology Lines
- Highways
- Roads
- Sections
- Quarter Sections

## RESTRICTION OF LIABILITY

First District makes no claims, promises or guarantees about the accuracy, completeness, or adequacy of the map data and expressly disclaims liability for errors and omissions of the data content. No warranty of any kind, implied, expressed or statutory, including but not limited to the warranties of non-infringement of third party rights, title, merchantability, and fitness for a particular purpose is given with respect to this map.



# Hydrology Map of Egan Township Moody County, SD

2009

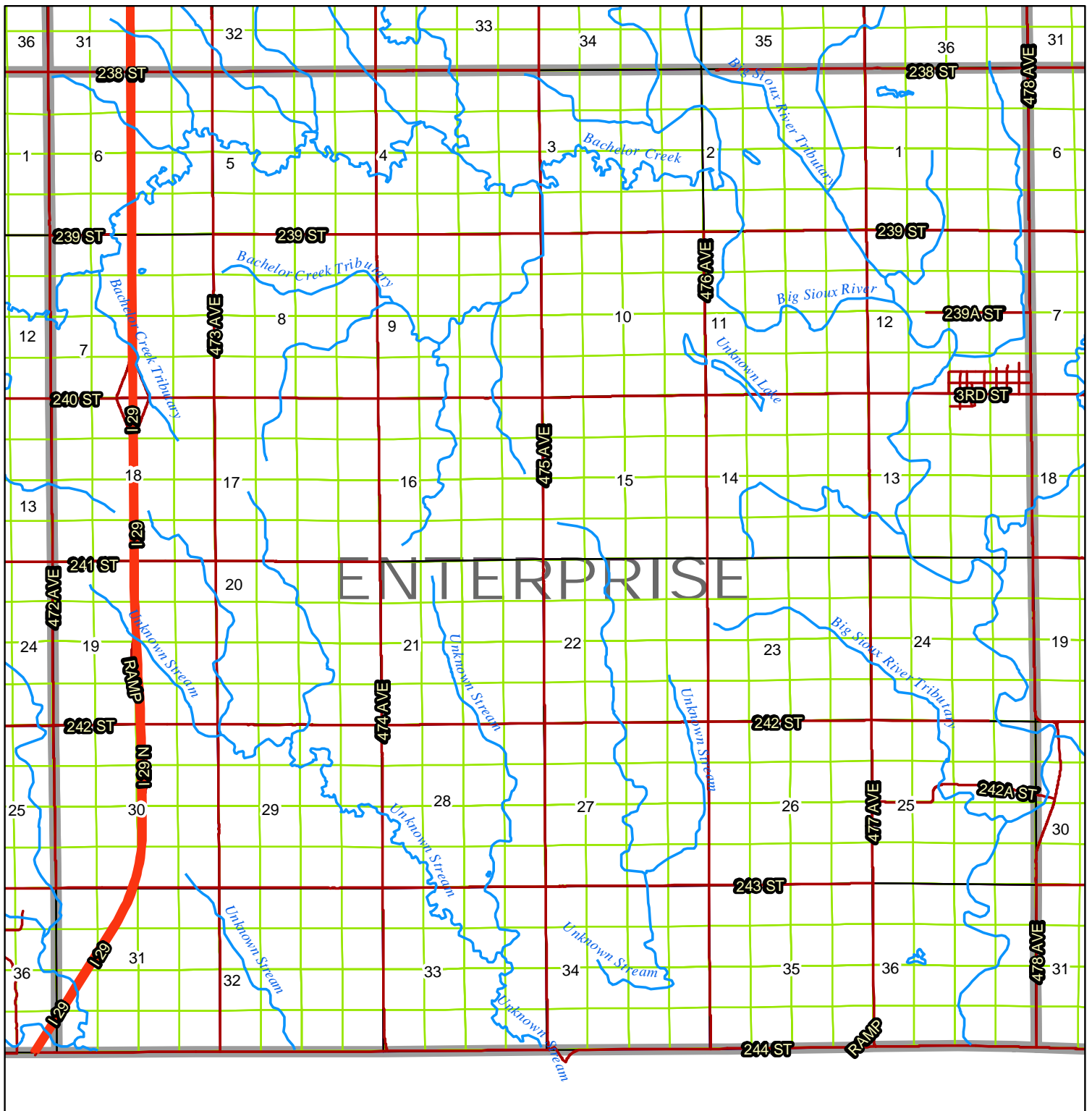
0 0.25 0.5 0.75 1  
Miles

## Legend

- FEMA Hydrology Lines
- Highways
- Roads
- Sections
- Quarter Sections

## RESTRICTION OF LIABILITY

First District makes no claims, promises or guarantees about the accuracy, completeness, or adequacy of the map data and expressly disclaims liability for errors and omissions of the data content. No warranty of any kind, implied, expressed or statutory, including but not limited to the warranties of non-infringement of third party rights, title, merchantability, and fitness for a particular purpose is given with respect to this map.



# Hydrology Map of Enterprise Township Moody County, SD

2009

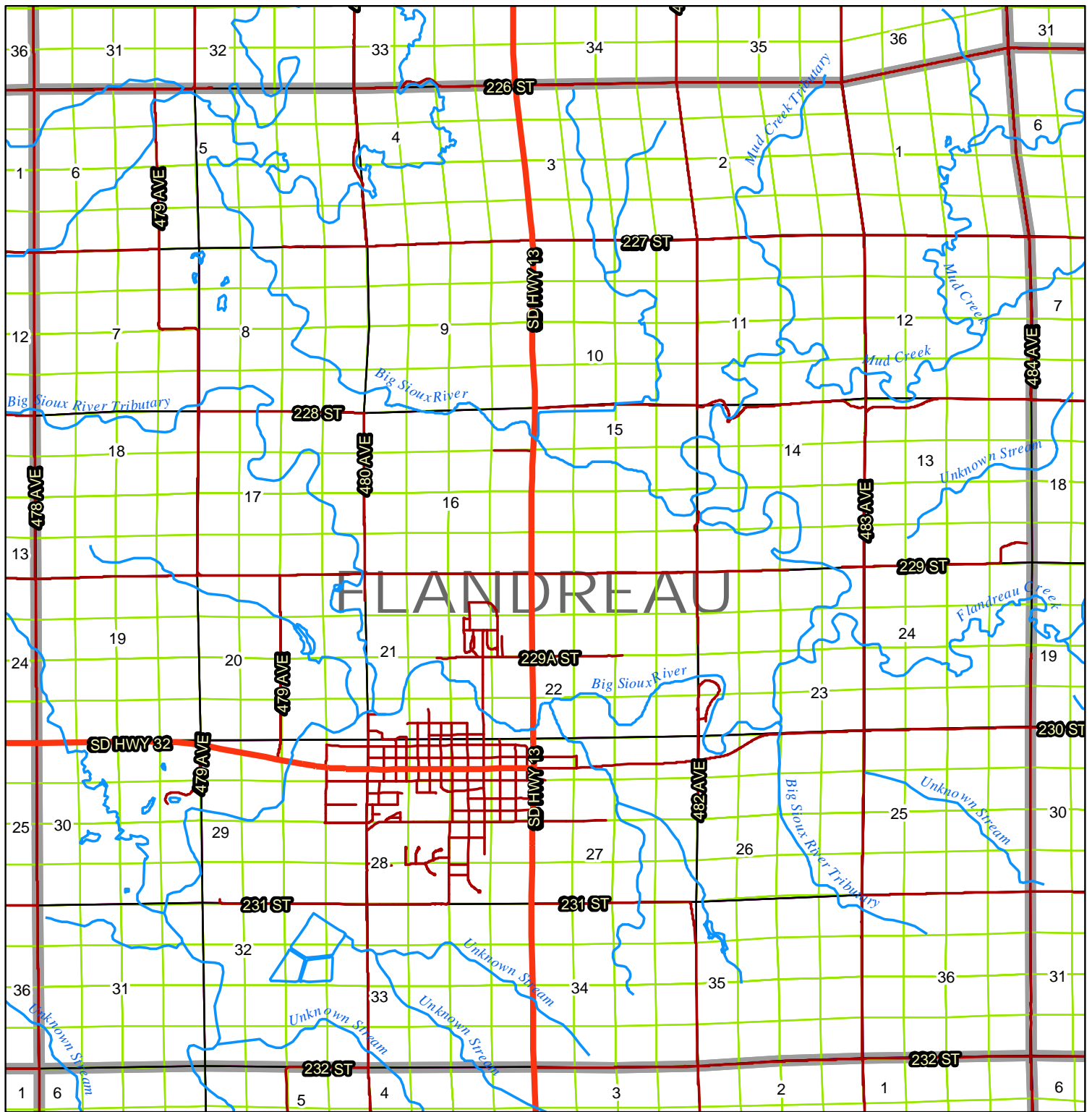
0 0.25 0.5 0.75 1  
Miles

## Legend

- FEMA Hydrology Lines
- Highways
- Roads
- Sections
- Quarter Sections

## RESTRICTION OF LIABILITY

First District makes no claims, promises or guarantees about the accuracy, completeness, or adequacy of the map data and expressly disclaims liability for errors and omissions of the data content. No warranty of any kind, implied, expressed or statutory, including but not limited to the warranties of non-infringement of third party rights, title, merchantability, and fitness for a particular purpose is given with respect to this map.



# Hydrology Map of Flandreau Township Moody County, SD

2009

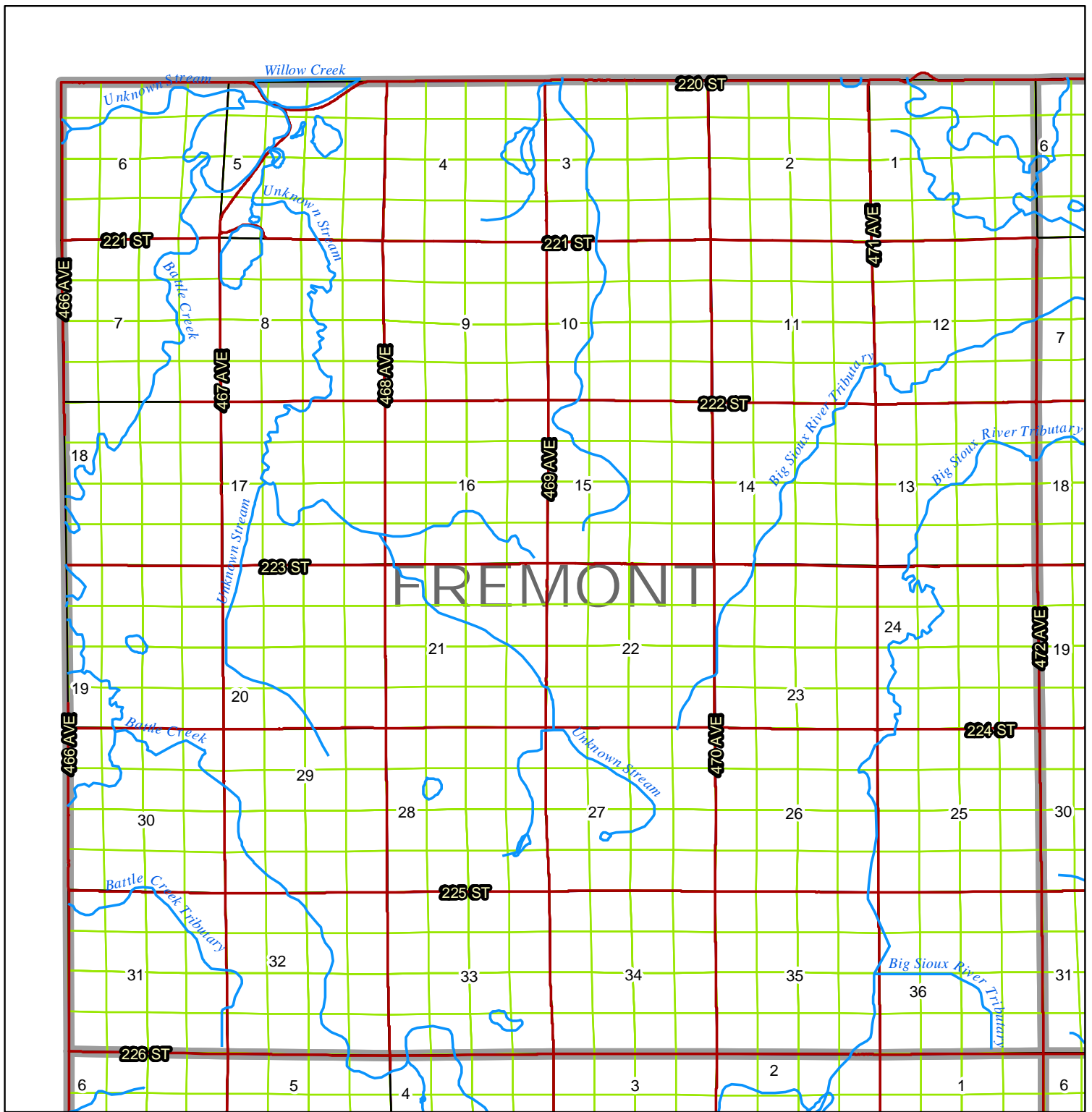
0 0.25 0.5 0.75 1  
Miles

## Legend

- FEMA Hydrology Lines
- Highways
- Roads
- Sections
- Quarter Sections

## RESTRICTION OF LIABILITY

First District makes no claims, promises or guarantees about the accuracy, completeness, or adequacy of the map data and expressly disclaims liability for errors and omissions of the data content. No warranty of any kind, implied, expressed or statutory, including but not limited to the warranties of non-infringement of third party rights, title, merchantability, and fitness for a particular purpose is given with respect to this map.



## Hydrology Map of Fremont Township Moody County, SD

2009

0 0.25 0.5 0.75 1  
Miles

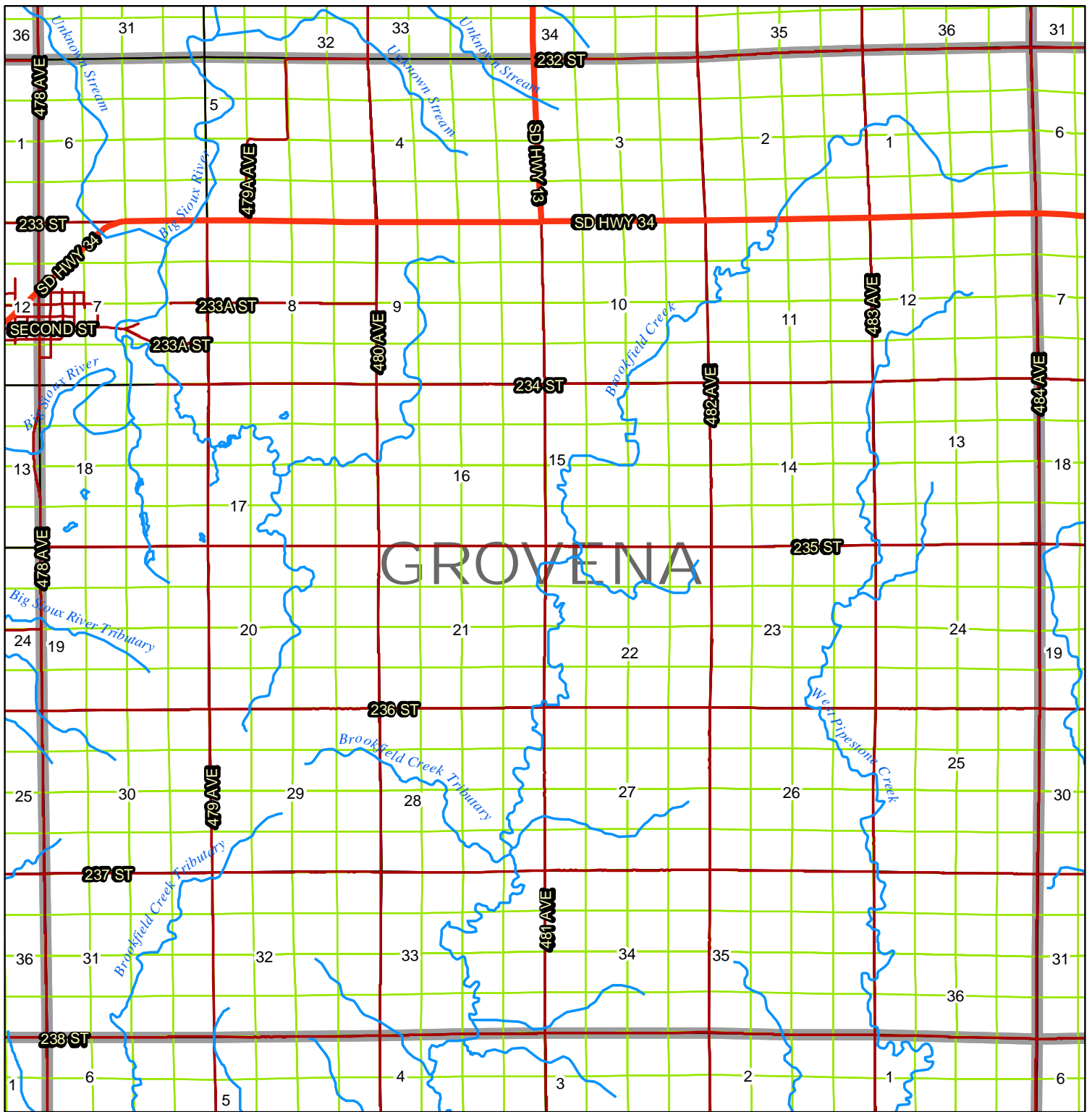
### Legend

- FEMA Hydrology Lines
- Highways
- Roads
- Sections
- Quarter Sections

### RESTRICTION OF LIABILITY

First District makes no claims, promises or guarantees about the accuracy, completeness, or adequacy of the map data and expressly disclaims liability for errors and omissions of the data content. No warranty of any kind, implied, expressed or statutory, including but not limited to the warranties of non-infringement of third party rights, title, merchantability, and fitness for a particular purpose is given with respect to this map.





# Hydrology Map of Grovena Township Moody County, SD

2009

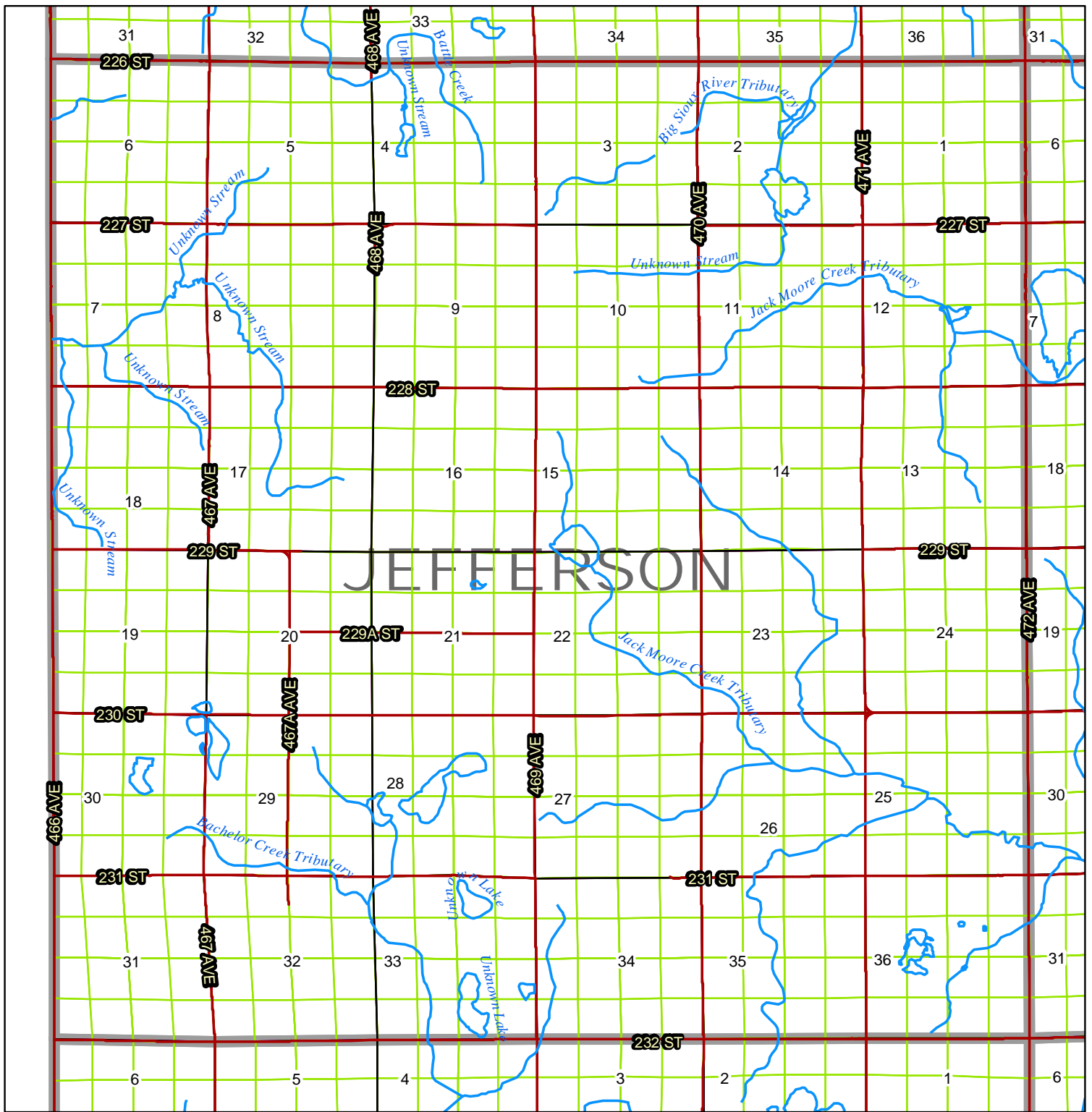
0 0.25 0.5 0.75 1  
Miles

## Legend

- FEMA Hydrology Lines
- Highways
- Roads
- Sections
- Quarter Sections

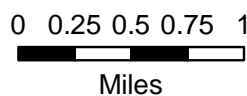
## RESTRICTION OF LIABILITY

First District makes no claims, promises or guarantees about the accuracy, completeness, or adequacy of the map data and expressly disclaims liability for errors and omissions of the data content. No warranty of any kind, implied, expressed or statutory, including but not limited to the warranties of non-infringement of third party rights, title, merchantability, and fitness for a particular purpose is given with respect to this map.



# Hydrology Map of **Jefferson Township** **Moody County, SD**

2009

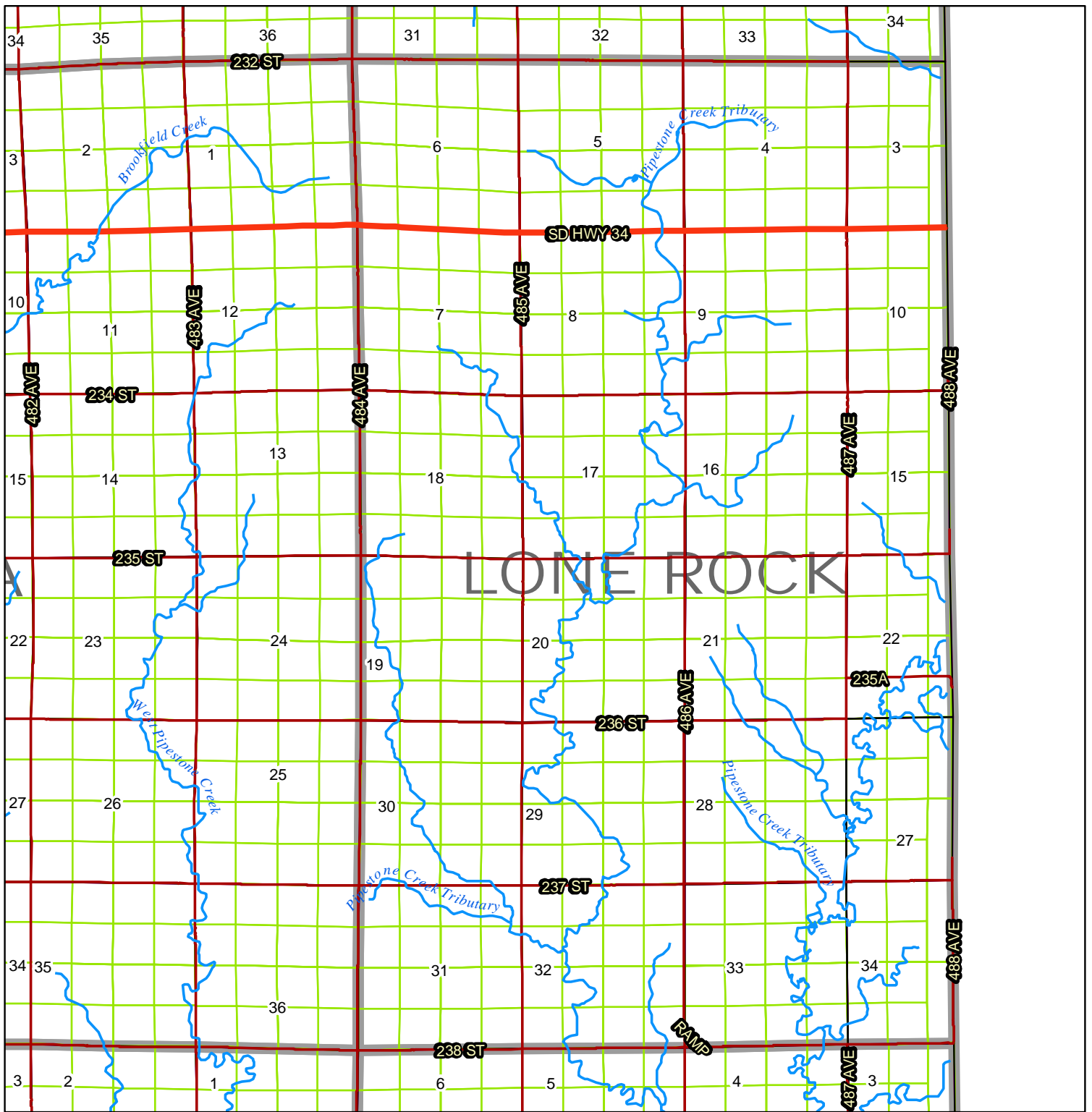


## **Legend**

- FEMA Hydrology Lines
- Highways
- Roads
- Sections
- Quarter Sections

## **RESTRICTION OF LIABILITY**

First District makes no claims, promises or guarantees about the accuracy, completeness, or adequacy of the map data and expressly disclaims liability for errors and omissions of the data content. No warranty of any kind, implied, expressed or statutory, including but not limited to the warranties of non-infringement of third party rights, title, merchantability, and fitness for a particular purpose is given with respect to this map.



# Hydrology Map of Lone Rock Township Moody County, SD

2009

0 0.25 0.5 0.75 1  
Miles

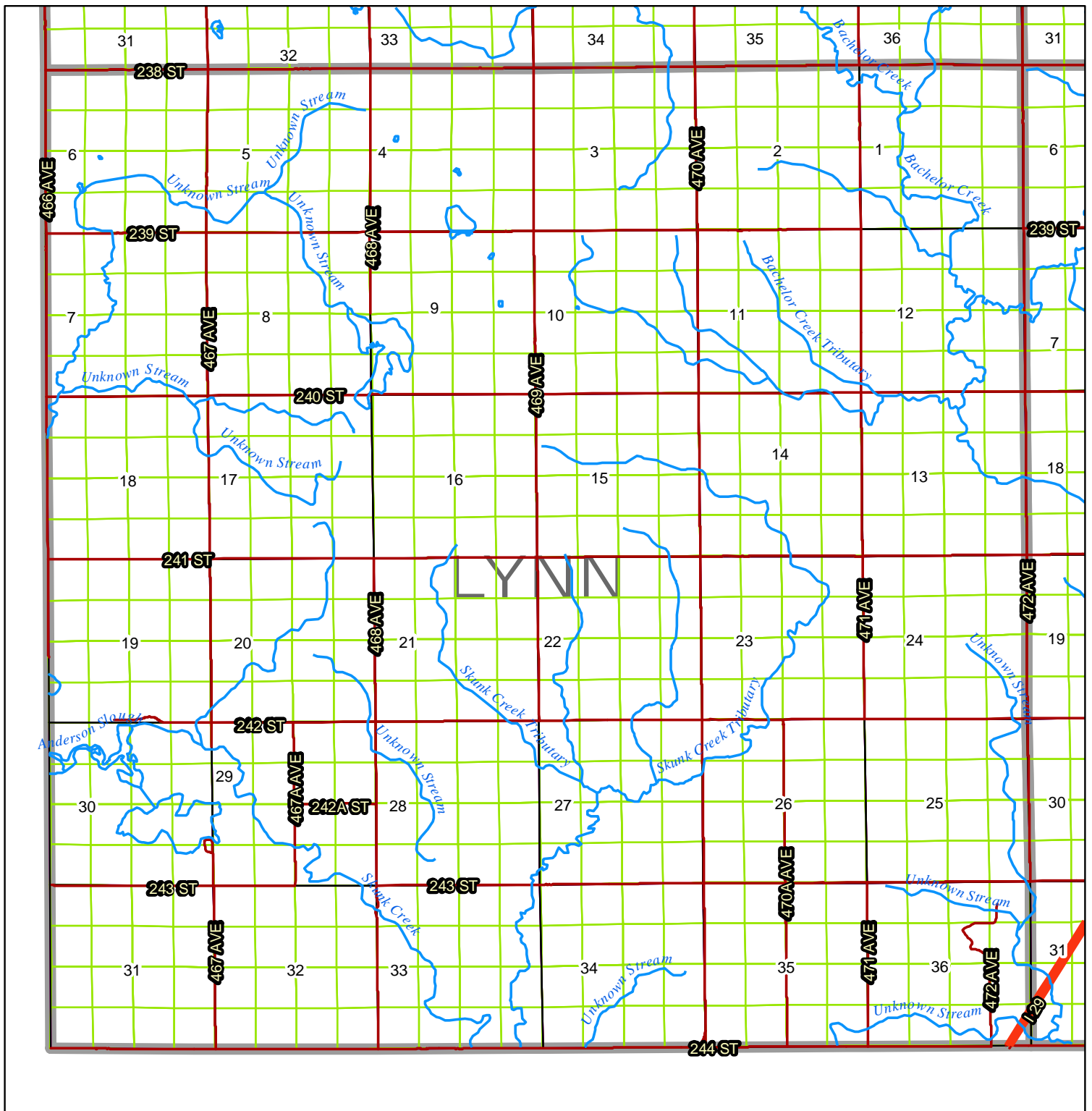
## Legend

- FEMA Hydrology Lines
- Highways
- Roads
- Sections
- Quarter Sections

## RESTRICTION OF LIABILITY

First District makes no claims, promises or guarantees about the accuracy, completeness, or adequacy of the map data and expressly disclaims liability for errors and omissions of the data content. No warranty of any kind, implied, expressed or statutory, including but not limited to the warranties of non-infringement of third party rights, title, merchantability, and fitness for a particular purpose is given with respect to this map.





# Hydrology Map of Lynn Township Moody County, SD

2009

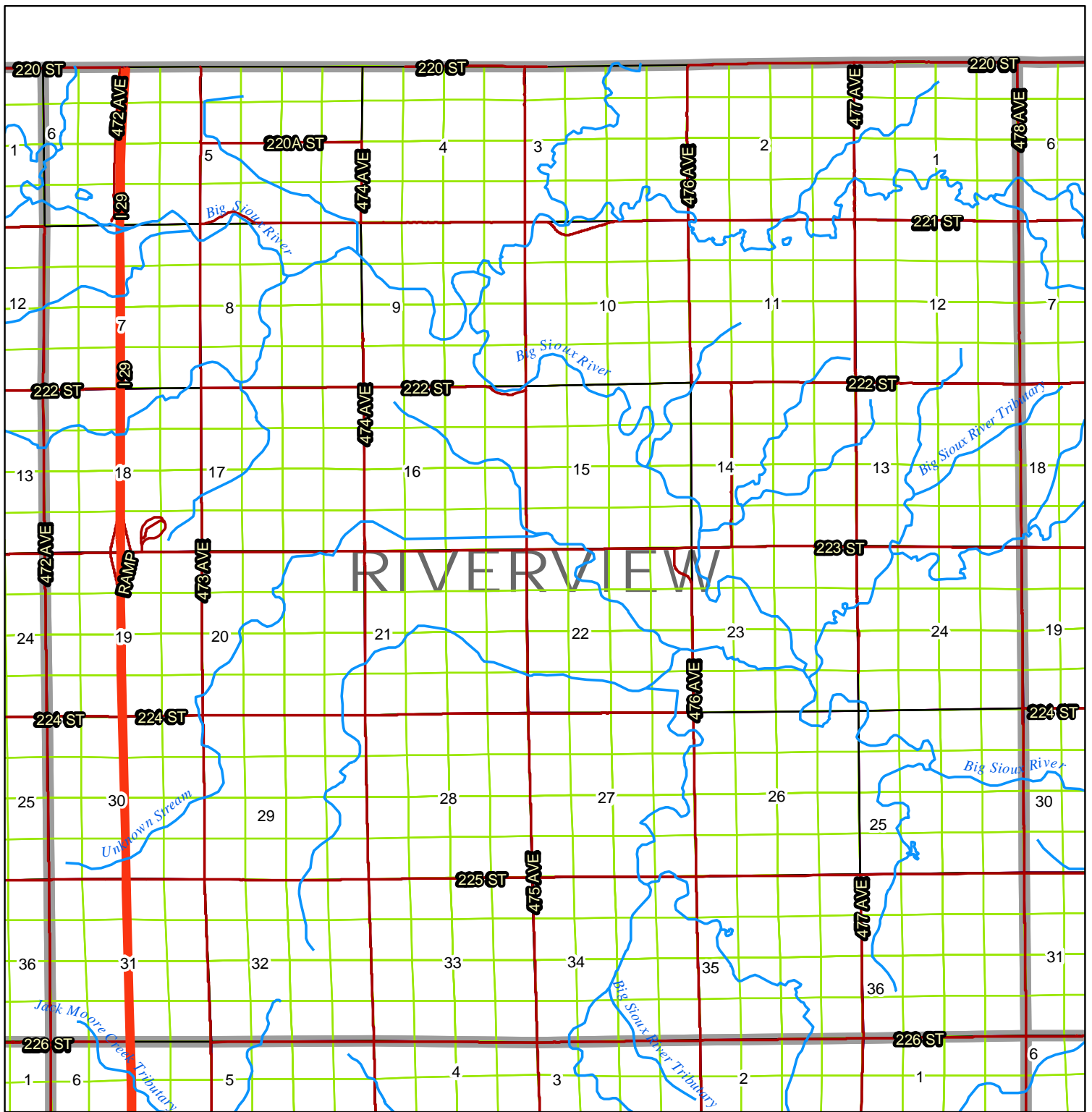
0 0.25 0.5 0.75 1  
Miles

## Legend

- FEMA Hydrology Lines
- Highways
- Roads
- Sections
- Quarter Sections

## RESTRICTION OF LIABILITY

First District makes no claims, promises or guarantees about the accuracy, completeness, or adequacy of the map data and expressly disclaims liability for errors and omissions of the data content. No warranty of any kind, implied, expressed or statutory, including but not limited to the warranties of non-infringement of third party rights, title, merchantability, and fitness for a particular purpose is given with respect to this map.



# Hydrology Map of **Riverview Township** **Moody County, SD**

2009

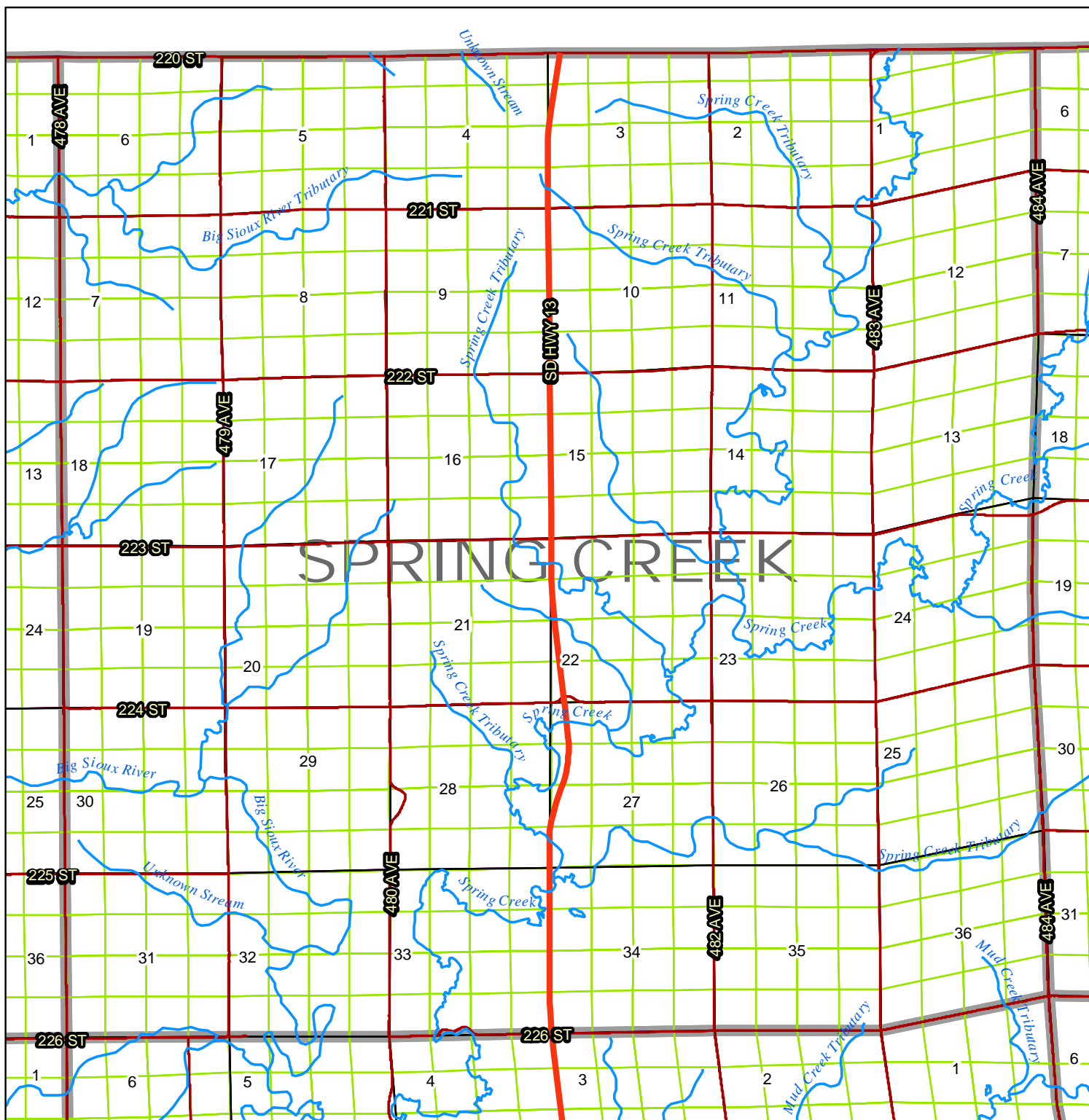
0 0.25 0.5 0.75 1  
Miles

## Legend

- FEMA Hydrology Lines
- Highways
- Roads
- Sections
- Quarter Sections

## RESTRICTION OF LIABILITY

First District makes no claims, promises or guarantees about the accuracy, completeness, or adequacy of the map data and expressly disclaims liability for errors and omissions of the data content. No warranty of any kind, implied, expressed or statutory, including but not limited to the warranties of non-infringement of third party rights, title, merchantability, and fitness for a particular purpose is given with respect to this map.



# Hydrology Map of Spring Creek Township Moody County, SD

2009

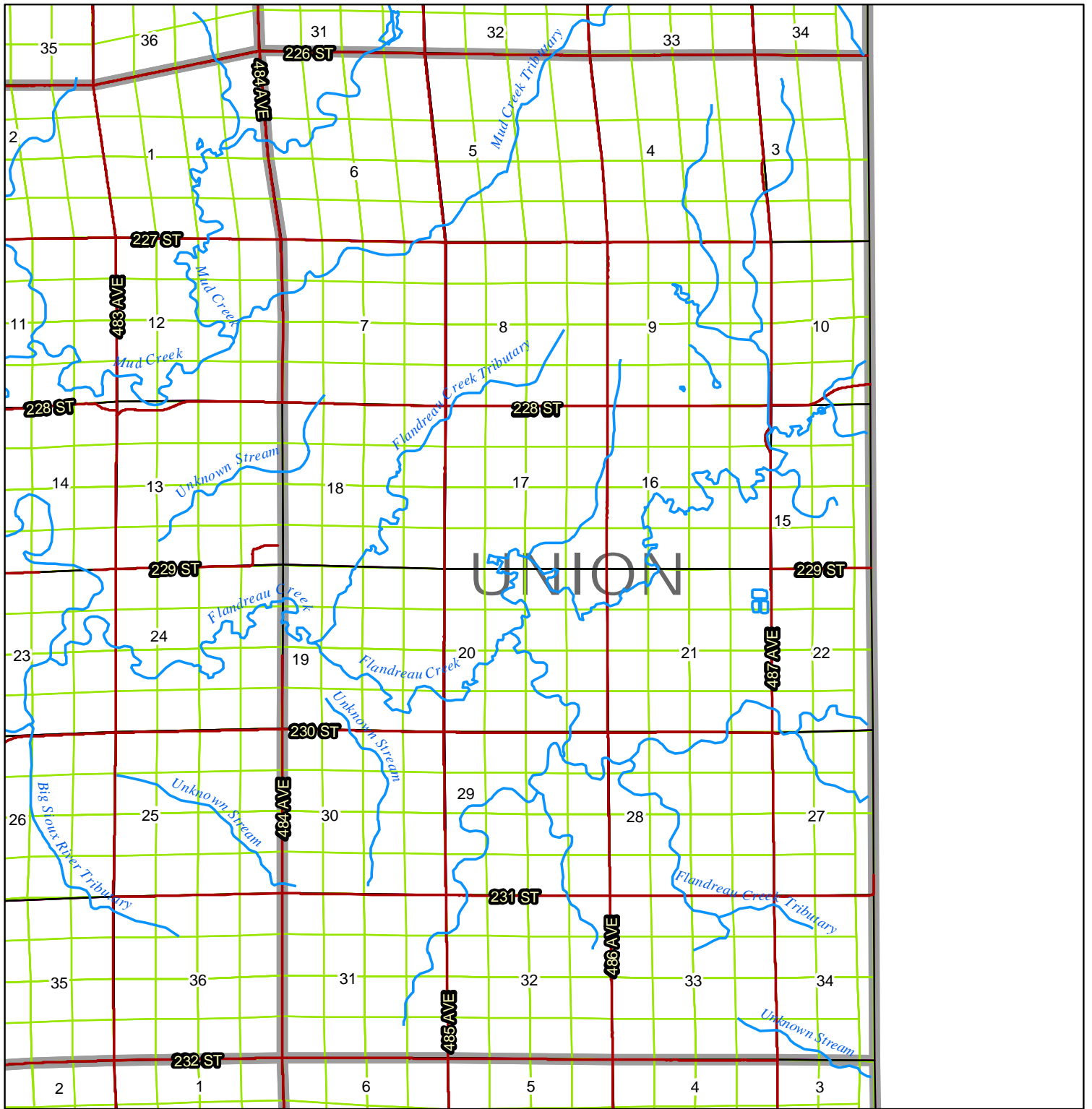
0 0.25 0.5 0.75 1  
Miles

## Legend

- FEMA Hydrology Lines
- Highways
- Roads
- Sections
- Quarter Sections

## RESTRICTION OF LIABILITY

First District makes no claims, promises or guarantees about the accuracy, completeness, or adequacy of the map data and expressly disclaims liability for errors and omissions of the data content. No warranty of any kind, implied, expressed or statutory, including but not limited to the warranties of non-infringement of third party rights, title, merchantability, and fitness for a particular purpose is given with respect to this map.



# Hydrology Map of Union Township Moody County, SD

2009

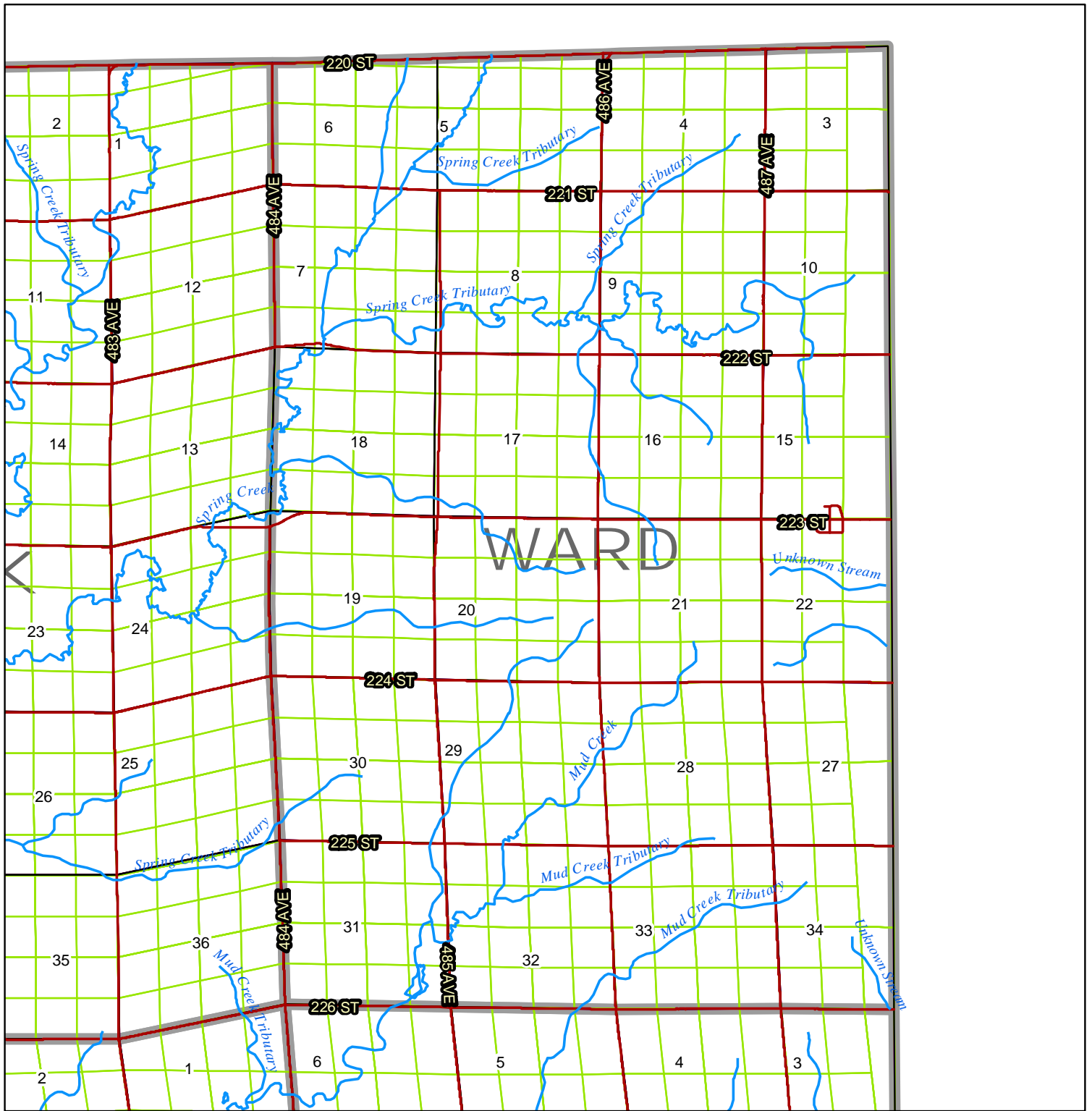
0 0.25 0.5 0.75 1  
Miles

## Legend

- FEMA Hydrology Lines
- Highways
- Roads
- Sections
- Quarter Sections

## RESTRICTION OF LIABILITY

First District makes no claims, promises or guarantees about the accuracy, completeness, or adequacy of the map data and expressly disclaims liability for errors and omissions of the data content. No warranty of any kind, implied, expressed or statutory, including but not limited to the warranties of non-infringement of third party rights, title, merchantability, and fitness for a particular purpose is given with respect to this map.



# Hydrology Map of **Ward Township** **Moody County, SD**

2009

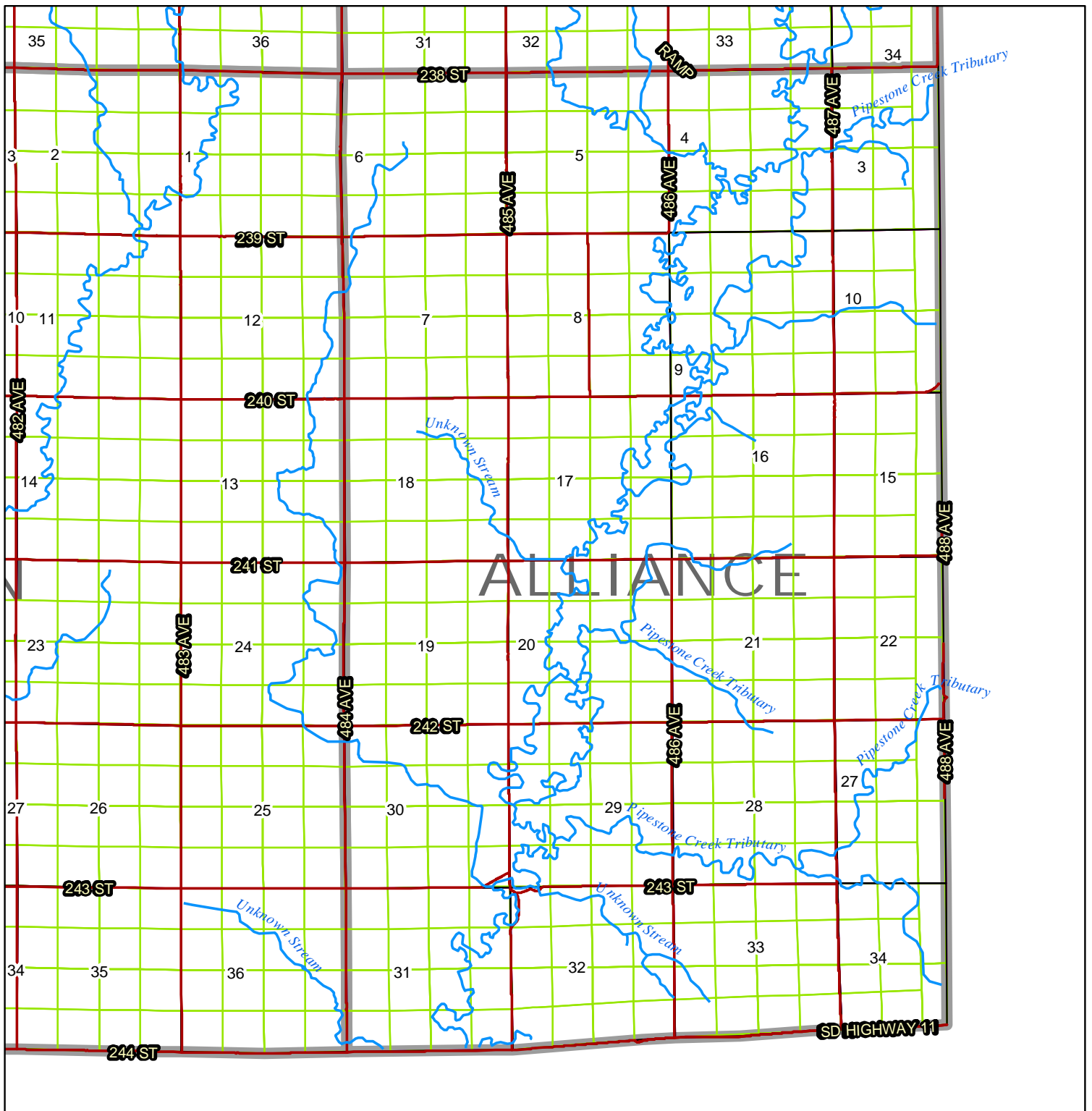
0 0.25 0.5 0.75 1  
 Miles

## Legend

- FEMA Hydrology Lines
- Highways
- Roads
- Sections
- Quarter Sections

## RESTRICTION OF LIABILITY

First District makes no claims, promises or guarantees about the accuracy, completeness, or adequacy of the map data and expressly disclaims liability for errors and omissions of the data content. No warranty of any kind, implied, expressed or statutory, including but not limited to the warranties of non-infringement of third party rights, title, merchantability, and fitness for a particular purpose is given with respect to this map.



# Hydrology Map of Alliance Township Moody County, SD

2009

0 0.25 0.5 0.75 1  
Miles

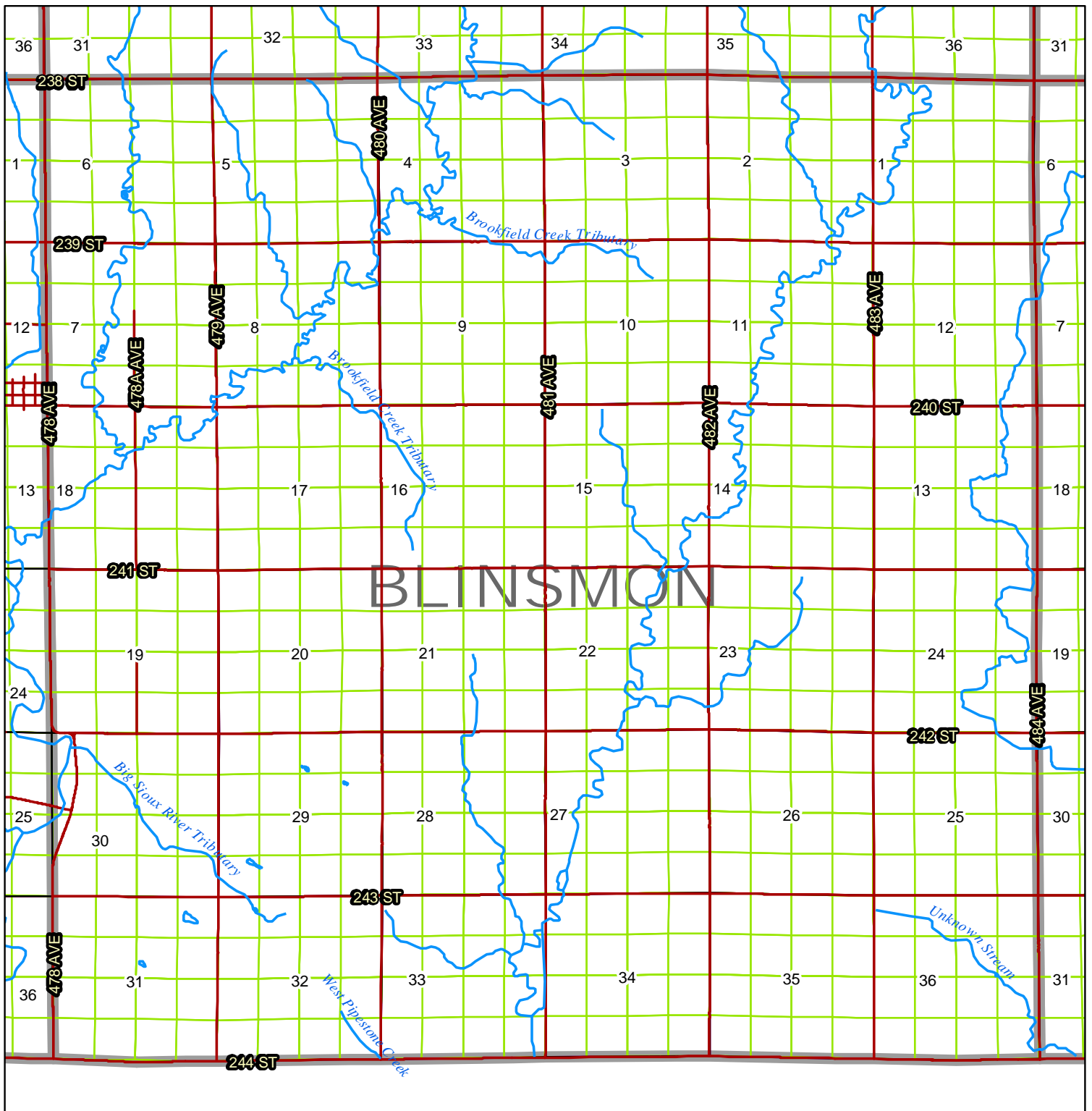
## Legend

- FEMA Hydrology Lines
- Highways
- Roads
- Sections
- Quarter Sections

## RESTRICTION OF LIABILITY

First District makes no claims, promises or guarantees about the accuracy, completeness, or adequacy of the map data and expressly disclaims liability for errors and omissions of the data content. No warranty of any kind, implied, expressed or statutory, including but not limited to the warranties of non-infringement of third party rights, title, merchantability, and fitness for a particular purpose is given with respect to this map.





# Hydrology Map of Blinsmon Township Moody County, SD

2009

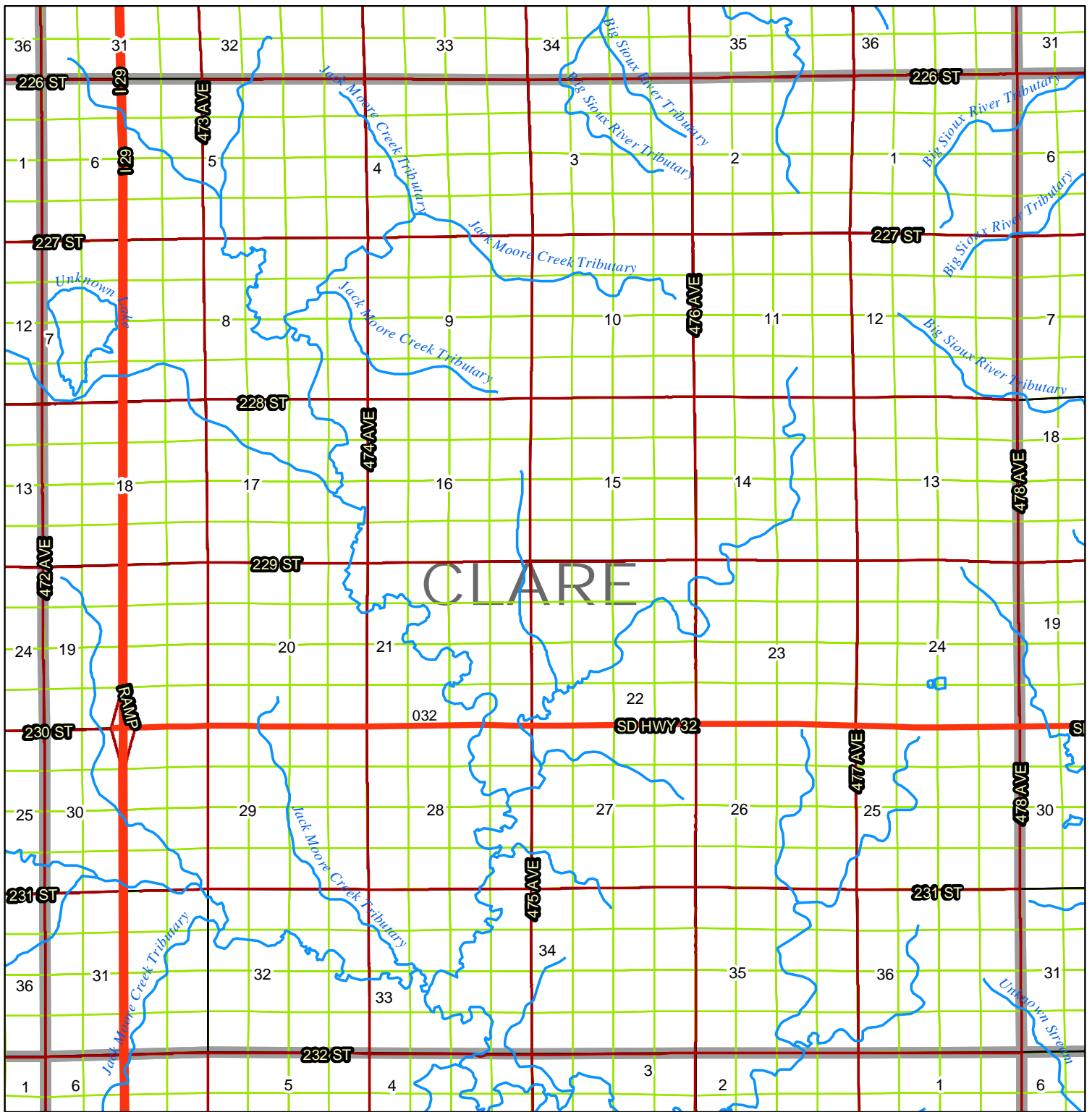
0 0.25 0.5 0.75 1  
Miles

## Legend

- FEMA Hydrology Lines
- Highways
- Roads
- Sections
- Quarter Sections

## RESTRICTION OF LIABILITY

First District makes no claims, promises or guarantees about the accuracy, completeness, or adequacy of the map data and expressly disclaims liability for errors and omissions of the data content. No warranty of any kind, implied, expressed or statutory, including but not limited to the warranties of non-infringement of third party rights, title, merchantability, and fitness for a particular purpose is given with respect to this map.



# Hydrology Map of Clare Township Moody County, SD

2009

0 0.25 0.5 0.75 1  
Miles

## Legend

- FEMA Hydrology Lines
- Highways
- Roads
- Sections
- Quarter Sections

## RESTRICTION OF LIABILITY

First District makes no claims, promises or guarantees about the accuracy, completeness, or adequacy of the map data and expressly disclaims liability for errors and omissions of the data content. No warranty of any kind, implied, expressed or statutory, including but not limited to the warranties of non-infringement of third party rights, title, merchantability, and fitness for a particular purpose is given with respect to this map.